

(12) **United States Patent**
Tofte et al.

(10) **Patent No.:** **US 10,163,164 B1**
(45) **Date of Patent:** **Dec. 25, 2018**

(54) **UNMANNED AERIAL VEHICLE (UAV) DATA COLLECTION AND CLAIM PRE-GENERATION FOR INSURED APPROVAL**

(71) Applicant: **STATE FARM MUTUAL AUTOMOBILE INSURANCE COMPANY**, Bloomington, IL (US)

(72) Inventors: **Nathan L. Tofte**, Downs, IL (US); **Timothy W. Ryan**, Hudson, IL (US); **Nathan W. Baumann**, Bloomington, IL (US); **Michael Shawn Jacob**, Le Roy, IL (US); **Joshua David Lillie**, Bloomington, IL (US); **Brian N. Harvey**, Bloomington, IL (US); **Roxane Lyons**, Chenoa, IL (US); **Rosemarie Geier Grant**, Ellsworth, IL (US)

(73) Assignee: **STATE FARM MUTUAL AUTOMOBILE INSURANCE COMPANY**, Bloomington, IL (US)

(*) Notice: Subject to any disclaimer, the term of this patent is extended or adjusted under 35 U.S.C. 154(b) by 616 days.

(21) Appl. No.: **14/858,073**

(22) Filed: **Sep. 18, 2015**

Related U.S. Application Data

(60) Provisional application No. 62/209,963, filed on Aug. 26, 2015, provisional application No. 62/209,755, (Continued)

(51) **Int. Cl.**
G06Q 40/08 (2012.01)
B64C 39/02 (2006.01)
B64D 47/08 (2006.01)

(52) **U.S. Cl.**
CPC **G06Q 40/08** (2013.01); **B64C 39/02A** (2013.01); **B64D 47/08** (2013.01); **B64C 2201/12** (2013.01); **B64C 2201/127** (2013.01)

(58) **Field of Classification Search**
CPC G06Q 40/08
See application file for complete search history.

(56) **References Cited**

U.S. PATENT DOCUMENTS

7,912,738 B1 3/2011 Martin
8,095,391 B2 1/2012 Obora et al.
(Continued)

OTHER PUBLICATIONS

U.S. Appl. No. 14/510,307, filed Oct. 9, 2014.
(Continued)

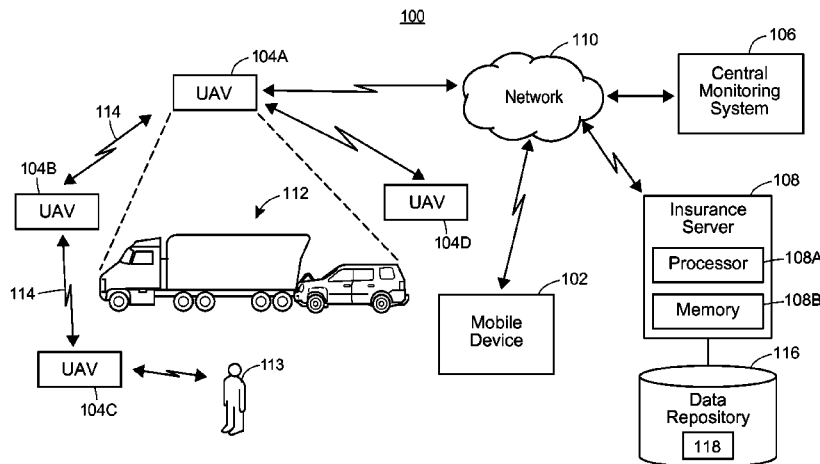
Primary Examiner — Elda G Milef

(74) *Attorney, Agent, or Firm* — Marshall, Gerstein & Borun LLP; Randall G. Rueth

(57) **ABSTRACT**

Systems and methods are described for using data collected by unmanned aerial vehicles (UAVs) to generate insurance claim estimates that an insured individual may quickly review, approve, or modify. When an insurance-related event occurs, such as a vehicle collision, crash, or disaster, one or more UAVs are dispatched to the scene of the event to collect various data, including data related to vehicle or real property (insured asset) damage. With the insured's permission or consent, the data collected by the UAVs may then be analyzed to generate an estimated insurance claim for the insured. The estimated insurance claim may be sent to the insured individual, such as to their mobile device via wireless communication or data transmission, for subsequent review and approval. As a result, insurance claim handling and/or the online customer experience may be enhanced.

21 Claims, 4 Drawing Sheets



Related U.S. Application Data

filed on Aug. 25, 2015, provisional application No. 62/209,627, filed on Aug. 25, 2015, provisional application No. 62/208,201, filed on Aug. 21, 2015, provisional application No. 62/207,421, filed on Aug. 20, 2015, provisional application No. 62/207,127, filed on Aug. 19, 2015, provisional application No. 62/053,519, filed on Sep. 22, 2014.

2014/0100889	A1	4/2014	Tofte	
2014/0257862	A1	9/2014	Billman et al.	
2014/0316614	A1	10/2014	Newman	
2014/0320651	A1	10/2014	McClatchie et al.	
2015/0363717	A1	12/2015	Lim	
2016/0063642	A1*	3/2016	Luciani	G06Q 40/08 705/4
2017/0352100	A1	12/2017	Shreve et al.	

OTHER PUBLICATIONS

(56)

References Cited

U.S. PATENT DOCUMENTS

8,346,578	B1*	1/2013	Hopkins	G06Q 40/00 382/100
8,401,878	B2	3/2013	Stender et al.	
8,650,106	B1	2/2014	Hopkins, III	
8,700,434	B1	4/2014	DeLong et al.	
8,712,893	B1*	4/2014	Brandmaier	G06F 17/3028 705/35
8,799,034	B1	8/2014	Brandmaier et al.	
8,818,572	B1	8/2014	Tofte et al.	
9,019,092	B1	4/2015	Brandmaier et al.	
9,129,355	B1	9/2015	Harvey et al.	
9,505,494	B1	11/2016	Marlow et al.	
9,563,201	B1	2/2017	Tofte et al.	
9,612,598	B2	4/2017	Schultz et al.	
9,691,103	B1	6/2017	Hopkins, III	
9,754,325	B1	9/2017	Konrardy et al.	
9,792,656	B1	10/2017	Konrardy et al.	
9,870,609	B2	1/2018	Kompalli et al.	
9,875,509	B1	1/2018	Harvey et al.	
9,894,327	B1	2/2018	Jacob	
9,972,054	B1	5/2018	Konrardy et al.	
2009/0265193	A1	10/2009	Collins et al.	
2014/0019166	A1	1/2014	Swanson et al.	

U.S. Appl. No. 14/510,492, filed Oct. 9, 2014.
 U.S. Appl. No. 14/510,536, filed Oct. 9, 2014.
 U.S. Appl. No. 14/808,502, filed Jul. 24, 2015.
 U.S. Appl. No. 14/858,038, filed Sep. 18, 2015.
 U.S. Appl. No. 14/858,052, filed Sep. 18, 2015.
 U.S. Appl. No. 14/858,058, filed Sep. 18, 2015.
 U.S. Appl. No. 14/510,502, filed Oct. 9, 2014.
 U.S. Appl. No. 14/858,034, filed Sep. 18, 2015.
 U.S. Appl. No. 14/858,699, filed Sep. 18, 2015.
 U.S. Appl. No. 14/858,076, filed Sep. 18, 2015.
 U.S. Appl. No. 14/824,859, filed Aug. 12, 2015.
 U.S. Appl. No. 14/858,075, filed Sep. 18, 2015.
 Office Action issued in U.S. Appl. No. 14/858,034 dated Apr. 3, 2018.
 Office Action issued in U.S. Appl. No. 14/858,038 dated Mar. 29, 2018.
 Office Action issued in U.S. Appl. No. 14/858,052 dated Jun. 15, 2018.
 Office Action issued in U.S. Appl. No. 14/858,076 dated Dec. 28, 2017.
 Office Action issued in U.S. Appl. No. 14/858,076 dated Apr. 20, 2018.

* cited by examiner

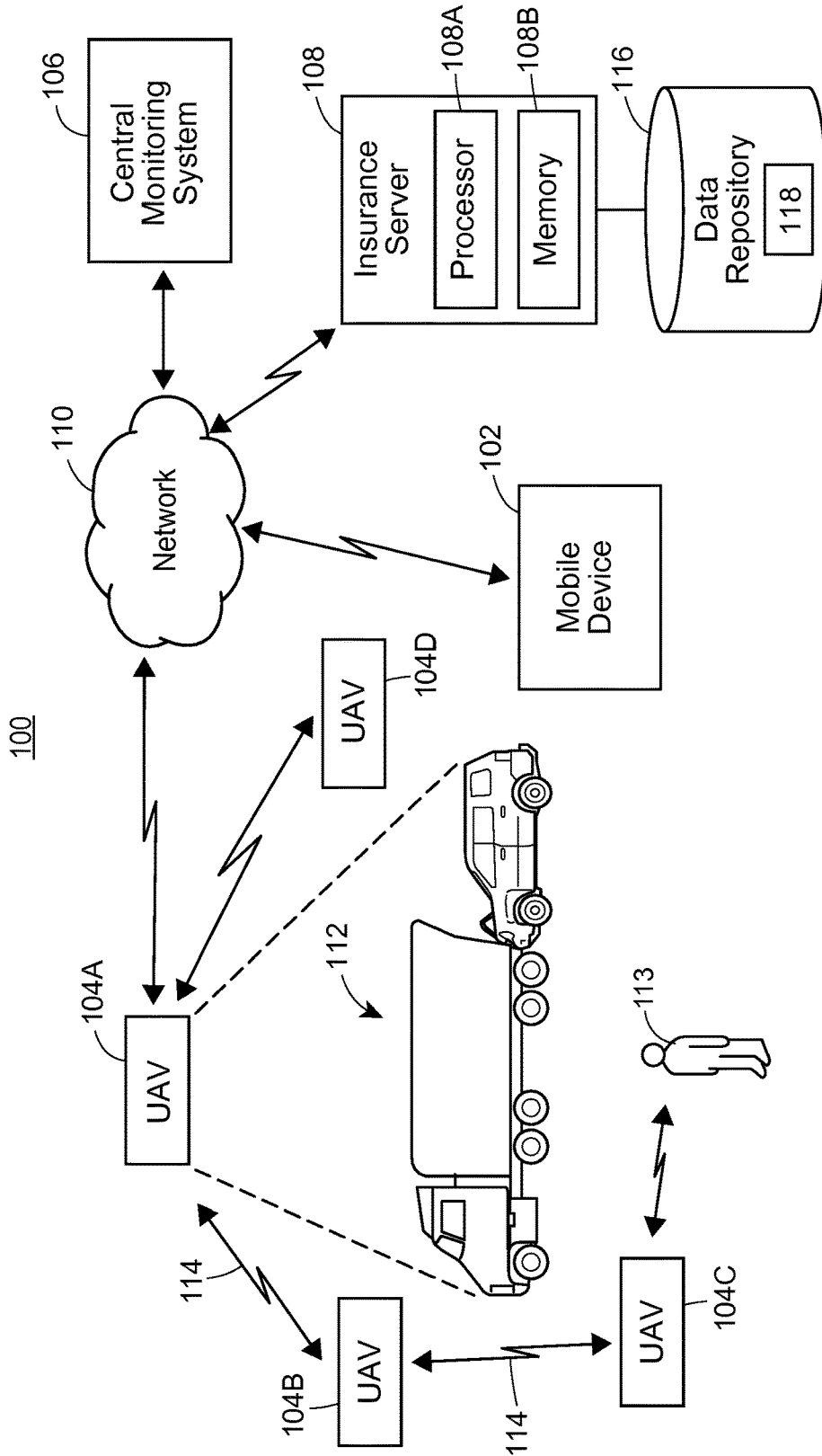


FIG. 1

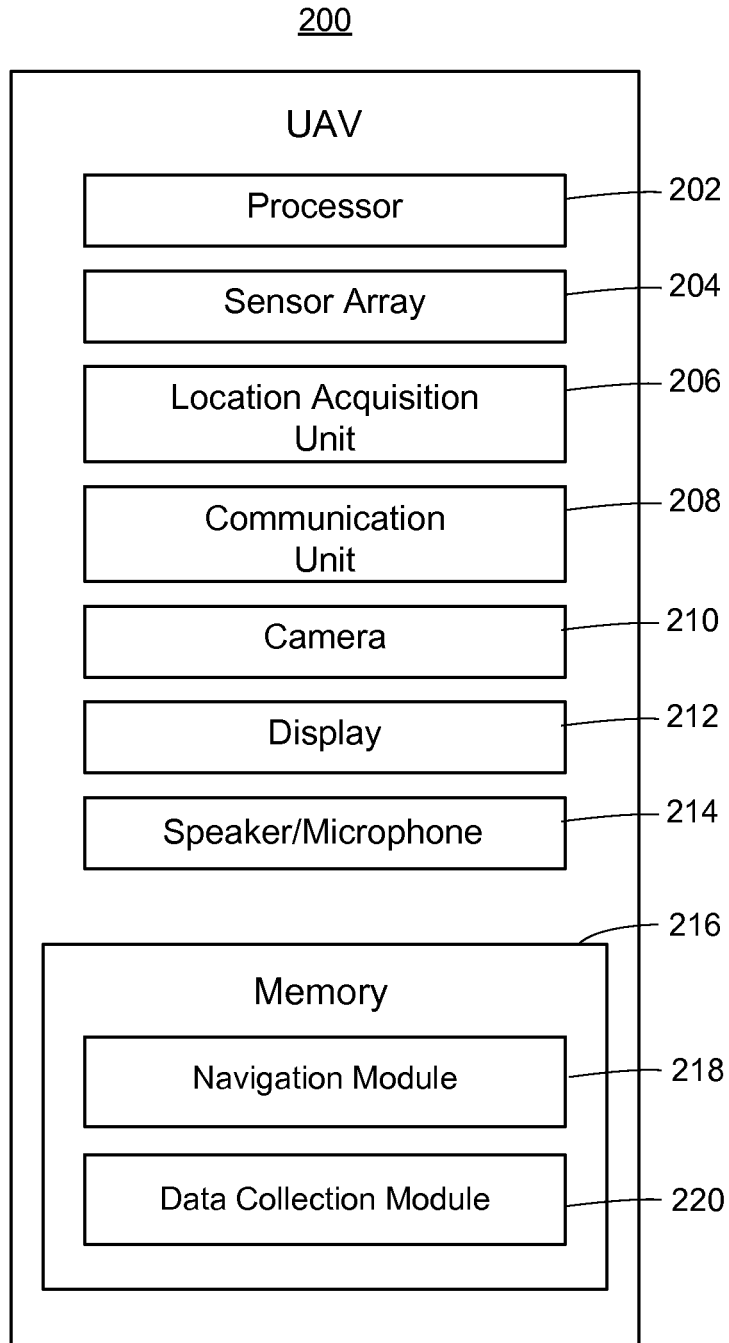


FIG. 2

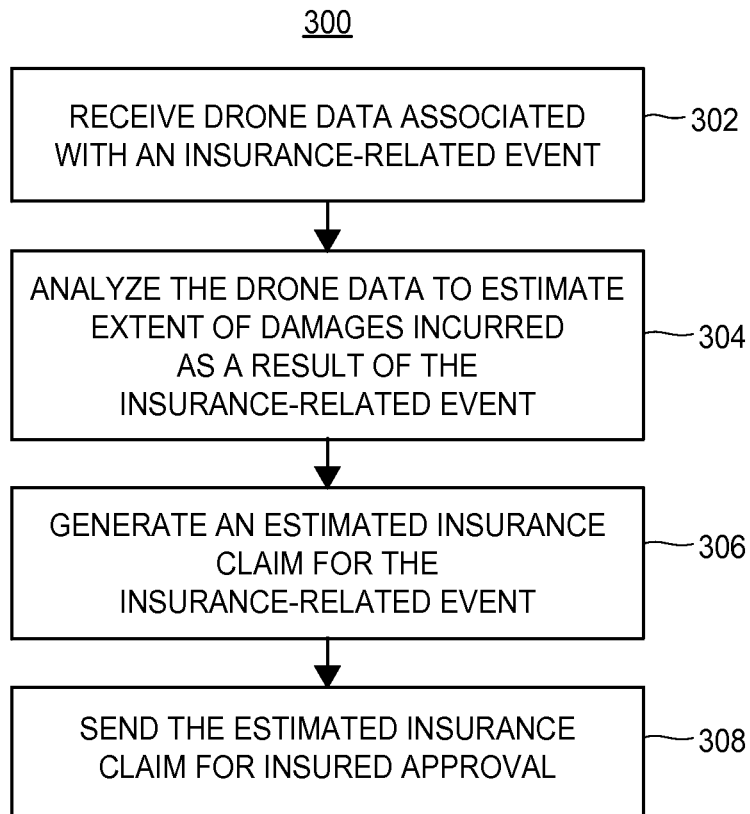


FIG. 3

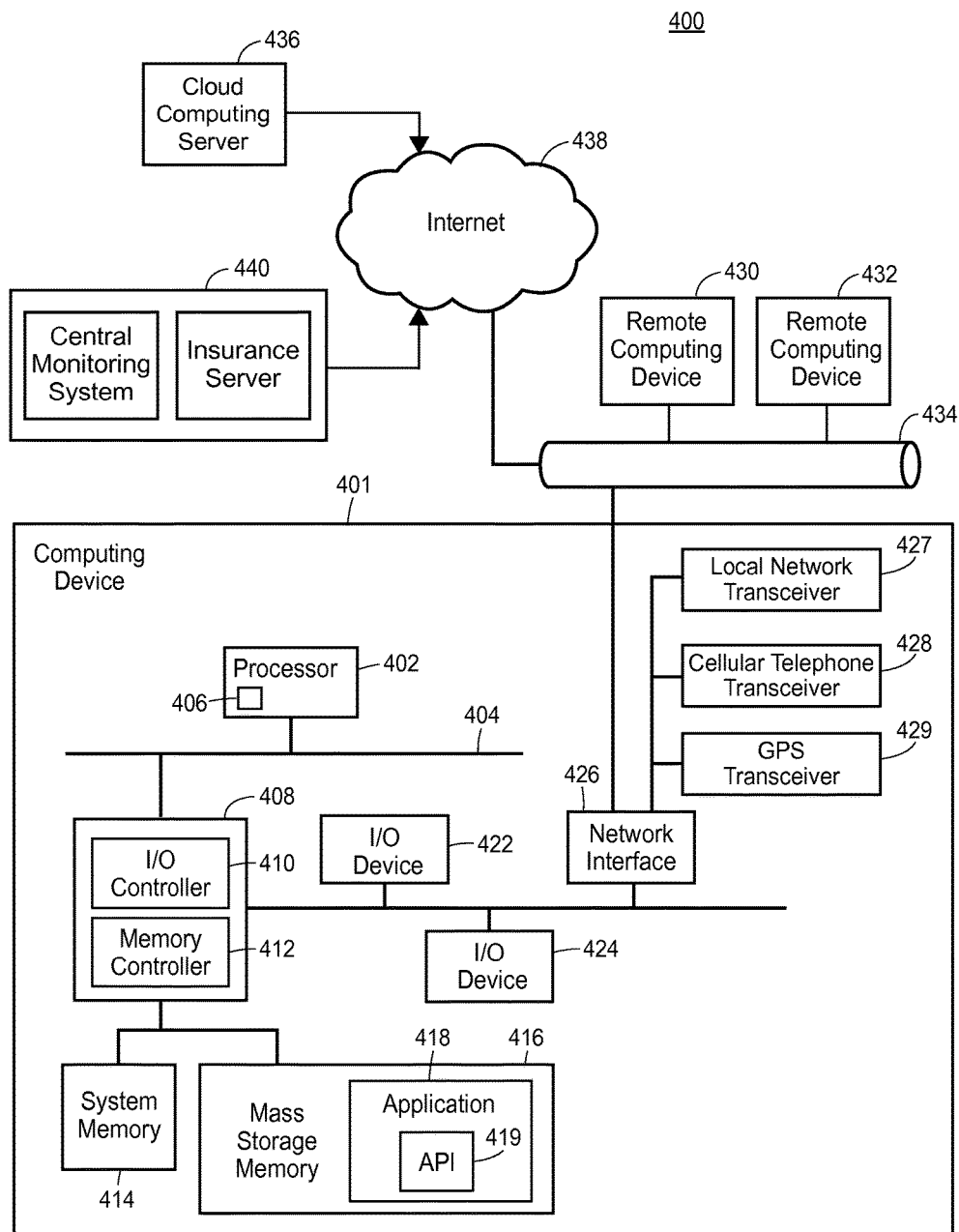


FIG. 4

**UNMANNED AERIAL VEHICLE (UAV) DATA
COLLECTION AND CLAIM
PRE-GENERATION FOR INSURED
APPROVAL**

CROSS REFERENCE TO RELATED
APPLICATIONS

This application claims the benefit of (1) U.S. Provisional Patent Application No. 62/053,519, entitled "METHOD OF IMPLEMENTING UNMANNED AERIAL VEHICLES (UAVS)," filed Sep. 22, 2014, (2) U.S. Provisional Patent Application No. 62/209,963, entitled "DISASTER DAMAGE ANALYSIS AND LOSS MITIGATION IMPLEMENTING UNMANNED AERIAL VEHICLES (UAVS)," filed Aug. 26, 2015, (3) U.S. Provisional Patent Application No. 62/207,421 entitled "INSURANCE UNDERWRITING AND RE-UNDERWRITING IMPLEMENTING UNMANNED AERIAL VEHICLES (UAVS)," filed Aug. 20, 2015, (4) U.S. Provisional Patent Application No. 62/207,127 entitled "ACCIDENT RECONSTRUCTION IMPLEMENTING UNMANNED AERIAL VEHICLES (UAVS)," filed Aug. 19, 2015, (5) U.S. Provisional Patent Application No. 62/209,755 entitled "SYSTEMS AND METHODS OF UTILIZING UNMANNED AERIAL VEHICLES TO DETECT INSURANCE CLAIM BUILDUP," filed Aug. 25, 2015, (6) U.S. Provisional Patent Application No. 62/209,627 entitled "SYSTEMS AND METHODS FOR USING DATA COLLECTED FROM UNMANNED AERIAL VEHICLES TO PRE-GENERATE CLAIMS FOR INSURED APPROVAL," filed Aug. 25, 2015, and (7) U.S. Provisional Patent Application No. 62/208,201 entitled "LOSS MITIGATION IMPLEMENTING UNMANNED AERIAL VEHICLES (UAVS)," filed Aug. 21, 2015, the disclosure of each of which is hereby expressly incorporated by reference herein in its entirety.

This application is also related to U.S. patent application Ser. No. 14/824,859 entitled "ACCIDENT FAULT DETERMINATION IMPLEMENTING UNMANNED AERIAL VEHICLES (UAVS)," filed Aug. 12, 2015, the disclosure of which is hereby expressly incorporated by reference herein in its entirety.

FIELD OF THE DISCLOSURE

The present application generally relates to insurance and, more particularly, to systems and methods for using data collected from unmanned aerial vehicles (UAVs) or drones to pre-generate claims for insured approval.

BACKGROUND

Conventionally, filing claims for an insurance-related event may be a time-consuming process that requires a large component of human intervention. For example, to file a vehicle claim, various data collection activities must be performed, such as speaking with witnesses, visiting the scene of a vehicle collision, crash, or disaster, examining vehicle damages, etc. These actions usually require a great deal of time, effort, and cost when performed by a person.

SUMMARY

In one aspect, a computer-implemented method of using drone data to pre-generate insurance claims may be provided. The method may include receiving, via a network, drone data from one or more UAVs. The drone data may

include one or more of image data, video data, or audio data associated with an insurance-related event in which damage is incurred on an insured asset. The method may also include analyzing, by one or more processors, the drone data to estimate an extent of damage incurred on the insured asset. The method may further include generating, by one or more processors, an estimated insurance claim for the insured asset based upon the estimated extent of damage incurred on the insured asset. Additionally, the method may include transmitting, via a network, the estimated insurance claim to an owner of the insured asset (such as to a mobile device of the owner via wireless communication or data transmission) for review and approval of the estimated insurance claim. The method may include additional, fewer, or alternate actions, including those discussed elsewhere herein.

In another aspect, a non-transitory computer-readable storage medium including computer-readable instructions to be executed on one or more processors of a system for using drone data to pre-generate insurance claims may be provided. The instructions when executed may cause the one or more processors to receive, via a network, drone data from one or more UAVs. The drone data may include one or more of image data, video data, or audio data associated with an insurance-related event in which damage is incurred on an insured asset. The instructions when executed may also cause the one or more processors to analyze the drone data to estimate an extent of damage incurred on the insured asset. The instructions when executed may further cause the one or more processors to generate an estimated insurance claim for the insured asset based upon the estimated extent of damage incurred on the insured asset. Additionally, the instructions when executed may cause the one or more processors to transmit, via a network, the estimated insurance claim to a mobile device of an owner of the insured asset for review and approval of the estimated insurance claim. The non-transitory computer-readable storage memory may include additional, fewer, or alternate computer-readable instructions, including those discussed elsewhere herein.

In another aspect, a computer system for using drone data to pre-generate insurance claims may be provided. The computer system may include a data repository and a server including a memory having instructions for execution on one or more processors. The instructions, when executed by the one or more processors, may cause the server to receive, via a network, drone data from one or more UAVs. The drone data may include one or more of image data, video data, or audio data associated with an insurance-related event in which damage is incurred on an insured asset. The instructions, when executed by the one or more processors, may also cause the server to store the drone data in the data repository. Further, the instructions, when executed by the one or more processors, may cause the server to analyze the drone data in the data repository to estimate an extent of damage incurred on the insured asset. Still further, the instructions, when executed by the one or more processors, may cause the server to generate an estimated insurance claim for the insured asset based upon the estimated extent of damage incurred on the insured asset. Additionally, the instructions, when executed by the one or more processors, may cause the server to transmit, via a network, the estimated insurance claim to mobile or other computing device of an owner of the insured asset for their review and approval of the estimated insurance claim. The computer system may include additional, fewer, or alternate instructions for execution on the one or more processors, including those discussed elsewhere herein.

Advantages will become more apparent to those skilled in the art from the following description of the preferred embodiments which have been shown and described by way of illustration. As will be realized, the present embodiments may be capable of other and different embodiments, and their details are capable of modification in various respects. Accordingly, the drawings and description are to be regarded as illustrative in nature and not as restrictive.

BRIEF DESCRIPTION OF THE DRAWINGS

There are shown in the drawings arrangements which are presently discussed, it being understood, however, that the present embodiments are not limited to the precise arrangements and instrumentalities shown, wherein:

FIG. 1 is a block diagram of an exemplary system for using data collected from UAVs to pre-generate claims for insured approval;

FIG. 2 is a block diagram of an exemplary UAV;

FIG. 3 is a flow diagram of an exemplary method for using data collected from UAVs to pre-generate claims for insured approval; and

FIG. 4 is a block diagram of an exemplary computing environment that implements a system and method for using data collected from UAVs to pre-generate claims for insured approval.

The Figures depict preferred embodiments for purposes of illustration only. One skilled in the art will readily recognize from the following discussion that alternative embodiments of the systems and methods illustrated herein may be employed without departing from the principles of the invention described herein.

DETAILED DESCRIPTION

The systems and methods disclosed herein generally relate to, inter alia, using data collected by UAVs or drones to generate insurance claim estimates that an insured individual may quickly review, approve, or modify. More particularly, when an insurance-related event occurs, one or more UAVs are dispatched to the scene of the event to automatically collect all relevant data. The collected data is then analyzed to generate an estimated insurance claim, which is sent to the insured individual for subsequent review and/or approval.

In one aspect, the systems and methods disclosed herein may perform the following actions: (1) receive image, audio, and/or other drone data, at or via a remote server (and/or one or more remote processors) associated with an insurance provider, from one or more drones (or drone transceivers) via wireless communication or data transmission, the received drone data recording, showing, capturing, detailing, or otherwise being associated with a scene of a vehicle collision, crash, or disaster and/or being generated, captured, collected, or gathered by the one or more drones (and/or associated drone sensors, cameras, imaging devices, audio or visual recording devices, and/or other drone-mounted electronic devices) before, during, and/or after the vehicle collision, crash, or disaster, the vehicle collision, crash, or disaster involving an insured driver or vehicle covered by an insurance policy issued by the insurance provider; (2) analyze, at or via the remote server, the received drone data to estimate an extent of vehicle damage and/or passenger injuries caused by the vehicle collision, crash, or disaster; (3) generate, at or via the remote server, an estimated insurance claim for the vehicle collision, crash, or disaster based upon the estimated extent of vehicle damage and/or

passenger injuries determined from analysis of the drone data; and/or (4) transmit the estimated insurance claim, via wireless communication or data transmission, from the remote server to a mobile or other computing device associated with the insured driver or an owner of the insured vehicle to facilitate their review, approval, and/or modification of the estimated insurance claim and quicker claim handling.

Additionally or alternatively, the systems and methods may adjust or update, at or via the remote server, a premium, rate, reward, or discount for the insurance policy of the insured driver or vehicle based upon the estimated insurance claim; and/or accept or receive, at or via the remote server, approval of, or modification to, the estimated insurance claim from the insured driver or owner of the insured vehicle that is sent from their mobile or other computing device.

In another aspect, the systems and methods disclosed herein may perform the following actions: (1) receive image, audio, and/or other drone data, at or via a remote server (and/or one or more remote processors) associated with an insurance provider, from one or more drones (or drone transceivers) via wireless communication or data transmission, the received drone data recording, showing, capturing, detailing, or otherwise being associated with an insured asset and being generated, captured, collected, or gathered by the one or more drones (and/or associated drone sensors, cameras, imaging devices, audio or visual recording devices, and/or other drone-mounted electronic devices) before, during, and/or after an insurance-related event, the insured asset covered by an insurance policy issued by the insurance provider; (2) analyze, at or via the remote server, the received drone data to estimate an extent of damage to the insured asset incurred as a result of the insurance-related event; (3) generate, at or via the remote server, an estimated insurance claim for the insured asset based upon the estimated extent of damage to the insured asset that is caused by the insurance-related event as determined from analysis of the drone data; and/or (4) transmit the estimated insurance claim via wireless communication or data transmission from the remote server to a mobile or other computing device associated with the insured or an owner of the insured asset to facilitate their review, approval, and/or modification of the estimated insurance claim and quicker claim handling.

Additionally or alternatively, the systems and methods may adjust or update, at or via the remote server, a premium, rate, reward, or discount for the insurance policy of the insured or for the insured asset based upon the estimated insurance claim; and/or accept or receive, at or via the remote server, approval of, or modification to, the estimated insurance claim from the insured or owner of the insured asset that is sent from their mobile or other computing device.

The insurance-related event may be a vehicle collision, vehicle crash, vehicle disaster, hurricane, tornado, thunderstorm, windstorm, ice storm, earthquake, and/or hailstorm, and/or the insured asset may be a vehicle, home, boat, real property, and/or other property. The damage to the insured asset may be wind, water, and/or fire damage, and the insured asset may be an insured home, real property, vehicle, and/or other property.

1. Exemplary System for Using Data Collected from UAVs to Pre-Generate Claims for Insured Approval

FIG. 1 depicts a block diagram of an exemplary system **100** for using data collected from UAVs to pre-generate claims for insured approval. The exemplary system **100** may include a mobile device **102**, UAVs **104A-104D**, a central monitoring system **106**, and an insurance server **108**, all

communicating via a communication network **110**, which may include wired and/or wireless links.

Generally speaking, the UAVs **104A-104D** may be any suitable type of UAV (e.g., quadcopters, flying wings, drones, etc.). As such, the UAVs **104A-104D** may be equipped with any suitable number of propellers, wings, and/or engines to facilitate sustained flight, maneuvering, and/or the execution of various tasks as further discussed herein. Further, the UAVs **104A-104D** may utilize any suitable type of navigation and/or maneuvering control, such as collision-avoidance systems, detect-and-avoid systems, etc. Moreover, while FIG. **1** shows only four UAVs, the system **100** in general may include any number of suitable UAVs.

The UAVs **104A-104D** may be configured to collect data associated with an insurance-related event **112**. In general, the insurance-related event **112** may be any incident in which damages are incurred on an insured asset. For example, if the insured asset is a vehicle, a motorcycle, a truck, a boat, etc., then the damages to the insured asset may be losses related to a collision, crash, or may be the result of a disaster. As another example, the insured asset may be a home, a real property, and/or other property. As such, the damages to the insured asset may be in the form of wind damages, water damages, fire damages, theft damages, hail damages, earthquake damages, etc. Other examples of the insurance-related event **112** may include weather conditions or natural disasters (e.g., hurricanes, tornados, thunderstorms, windstorms, hailstorms, earthquakes, ice storms, etc.) that may cause or result in damages to one or more insured assets.

As an illustrative example, FIG. **1** shows the insurance-related event **112** as an event involving a vehicle collision or crash. As such, the UAVs **104A-104D** may perform data collection activities related to the vehicle collision or crash **112**. For example, one or more of the UAVs **104A-104D** may provide a live recording of the collision or crash scene, take aerial photographs, collect video and audio data, collect driver and vehicle information, download telematics data from the vehicle, etc. Further, the UAVs **104A-104D** may interact with individuals **113** (e.g., drivers, passengers, witnesses, police, public safety personnel, etc.) to collect relevant data and information regarding the vehicle collision or crash **112**.

The UAVs **104A-104D** may communicate with each another to perform various activities including those related to data collection. The UAVs **104A-104D** may communicate with one another via the network **110**. Alternatively or additionally, the UAVs **104A-104D** may communicate with one another via wireless links **114**. In one aspect, one or more of the UAVs **104A-104D** may communicate with one another to perform tasks as an intelligent group, thereby acting as and communicating with one another as a drone swarm. In another aspect, one or more of the UAVs **104A-104D** may be controlled individually by other UAVs **104**. For example, one or more of the UAVs **104A-104D** may receive commands from other UAVs **104**, process the commands, and execute one or more actions based upon the received commands. Individual control of one or more of the UAVs **104A-104D** may be implemented, for example, via a unique UAV address, a unique frequency channel, a unique code (e.g., a pseudo noise code or a pseudo random noise code), etc.

Additionally, the central monitoring system **106** may be used to communicate with, command, and/or control one or more of the UAVs **104A-104D**. The central monitoring system **106** may be implemented as one or more desktop

computers, laptop computers, smartphones, or any other computing devices capable of transmitting data to and receiving data from the UAVs **104A-104D**. The central monitoring system **106** may operate to dispatch one or more of the UAVs **104A-104D**, to command one or more of the UAVs **104A-104D** to perform tasks, to navigate one or more of the UAVs **104A-104D** to a specific geographic location, etc.

In one aspect, the central monitoring system **106** may be configured to communicate with the UAVs **104A-104D** individually. In another aspect, the central monitoring system **106** may be configured to communicate with the UAVs **104A-104D** in a hierarchical fashion. For example, the central monitoring system **106** may communicate with a “mothership” UAV (one of the UAVs **104A-104D**), which then communicates with other UAVs. Generally, the central monitoring system **106** may operate automatically or semi-automatically with no user intervention or minimal user intervention. Alternatively or additionally, the central monitoring system **106** may be staffed with personnel trained to command, control, and/or communicate with one or more of the UAVs **104A-104D** based upon a particular scenario or application.

In operation, the central monitoring system **106** may receive a report indicating the occurrence of an insurance-related event, such as the vehicle collision or crash **112**. For example, an insured individual (e.g., a driver or owner of the vehicle involved in the collision or crash) may report the collision or crash to the central monitoring system **106**. The insured individual may do so by using the mobile device **102**, which may be, for example, a smartphone, a tablet, a wearable device, etc. Once received, the central monitoring system **106** may dispatch one or more of the UAVs **104A-104D** to the scene of the vehicle collision or crash **112** to collect data related to the collision or crash. The data collected by the UAVs **104A-104D** may then be sent to the insurance server **108** for the purpose of generating estimated insurance claims.

Generally, the insurance server **108** may be part of an insurance provider’s computing system. The insurance server **108** may include a processor **108A**, a memory **108B**, and a data repository **116**. Data received by the server **108** from the UAVs **104A-104D** may be stored in the repository **116** as drone data **118**. While FIG. **1** shows the repository **116** as directly coupled to the insurance server **108**, in other embodiments, the repository **116** may not be directly coupled to the server **108** but instead may be accessible by the server **108** via a network such as the network **110**.

The processor **108A** of the insurance server **108** may execute instructions stored in the memory **108B** to retrieve the drone data **118** in the repository **116** and then utilize the drone data **118** to generate claim estimates. In other words, the insurance server **108** may analyze the drone data **118** to produce one or more estimated insurance claims associated with the insurance-related event captured or monitored by the UAVs **104A-104D**. The estimated claims may then be sent to the insured individual (via the mobile device **102**) for his or her review, approval, and/or modification. In this manner, the process of collecting information to generate estimated claims for approval by the insured individual may be made quicker, more efficient and more cost-effective.

II. Exemplary UAV

FIG. **2** depicts a block diagram of an exemplary UAV **200**. The UAV **200** may include a processor **202**, a sensor array **204**, a location acquisition unit **206**, a communication unit **208**, a camera **210**, a display **212**, a speaker/microphone **214**, and a memory **216** having a navigation module **218** and

a data collection module **220**. In one aspect, the UAV **200** is an implementation of one of the UAVs **104A-104D** shown in FIG. **1**.

The processor **202** may be implemented as any suitable type and/or number of processors. For example, the processor **202** may be implemented as an embedded processor, a central processing unit, a graphical processing unit, etc. The processor **202** may be configured to communicate with the other components **204-216** of the UAV **200** via one or more wired and/or wireless interconnections. Further, the processor **202** may be configured to operate in conjunction with one or more of the other components **204-216**. For example, the processor **202** may operate in conjunction with the sensor array **204** to receive, process, store, and/or interpret data measured and/or generated via the sensor array **204**. As another example, the processor **202** may operate in conjunction with the display **212** to cause alerts and/or notifications to be displayed via the display **212**. As a further example, the processor **202** may operate in conjunction with the communication unit **208** to interpret communications, commands, and/or controls received via communication unit **208**.

The sensor array **204** may be implemented as any suitable number and/or type of sensors. Examples of the type of sensors implemented by the sensor array **204** may include one or more accelerometers, gyroscopes, compasses, speedometers, magnetometers, barometers, thermometers, proximity sensors, light sensors (e.g., light intensity detectors), electromagnetic radiation sensors (e.g., infrared and/or ultraviolet radiation sensors), ultrasonic and/or infrared range detectors, humistors, hygrometers, altimeters, microphones, camera, etc. The sensor array **204** may additionally or alternatively include advanced sensors that detect and/or receive data associated with temperature measurements, thermal imaging, weather conditions, traffic conditions, etc. The sensor array **204** may be configured to collect information in accordance with any of the implemented sensors, to store the collected information in the memory **216**, and/or to transmit any of the collected information to one or more of the central monitoring system **106**, another UAV (e.g., one or more of the UAVs **104A-104D**), and/or the insurance server **108**.

Noted above, in one embodiment, the sensors may include one or more cameras. The one or more cameras, and/or images taken by such cameras, may be used for drone or UAV location determination and/or navigation. For instance, images acquired by drone mounted cameras may be used with known map-matching techniques to facilitate directing the drone along a pre-determined route, such as a route to the location of an insurance-related event or disaster, or back to a "base" location. Additionally or alternatively, drone or UAV navigation may be aided by either a 2D (two dimensional) or 3D (three dimensional) model created from one or more drone mounted cameras, range finders, etc. (and/or data or images captured or created by such cameras or range finders). The 2D or 3D model may facilitate or allow a drone or UAV to avoid obstacles, such as power lines, trees, street signs, etc. during flight.

The location acquisition unit **206** may be implemented as a satellite navigation receiver that works with a global navigation satellite system (e.g., the global positioning system (GPS)). The location acquisition unit **206** may be configured to receive navigational signals from one or more satellites and to calculate a geographic location of the UAV **200** using these signals. The location acquisition unit **206** may include one or more processors, controllers, or other computing devices and memory to calculate the geographic location of the UAV **200** without the processor **202**, or the

location acquisition unit **206** may utilize components of the processor **202**. Thus, the processor **202** and the location acquisition unit **206** may be combined or be separate or otherwise discrete elements.

Although aspects of the UAV **200** may include a satellite navigation receiver, any suitable location-determining technology may be used. For example, the communication unit **208** may determine the location of the UAV **200** by receiving data from transmitter locations and then performing basic triangulation calculations to determine the relative position of the UAV **200** with respect to the transmitting locations. For example, cellular towers or any customized transmitting radio frequency towers may be used instead of, or in addition to, satellites.

The communication unit **208** may be configured to support any suitable number and/or type of communication protocols to facilitate communications between the UAV **200** and one or more other devices, such as one or more of the central monitoring system **106**, another UAV (e.g., one or more of the UAVs **104A-104D**), the insurance server **108**, and/or the mobile device **102** for example, as shown in FIG. **1**. The communication unit **208** may be configured to send and receive data directly and/or indirectly (e.g., via the network **110**). The communication unit **208** may be implemented with any suitable combination of hardware and/or software to facilitate this functionality. For example, the communication unit **208** may be implemented having any suitable number of wired and/or wireless transceivers, ports, connectors, antennas, etc.

The camera **210** may be configured to capture one or more digital images and/or video data. For example, the camera **210** may capture, store, and/or transmit images associated with the scene of vehicle collision or crash **112**, such as images and/or videos of vehicles involved in the collision or crash, aerial images and/or videos showing a top-down view of the scene of the collision or crash, the road layout, etc. In various aspects, the camera **210** may include any suitable combination of hardware and/or software such as image sensors, optical stabilizers, image buffers, frame buffers, charge-coupled devices, complementary metal oxide semiconductor devices, etc., to facilitate this functionality. Further, the camera **210** may be coupled to one or more servos that are controlled via the processor **202** to obtain images and/or video from one or more locations. The camera **210** may include any suitable number of cameras, which may include cameras that capture image data in both the visible and the non-visible spectrum, such as digital and thermal imaging cameras, for example.

The display **212** may be configured to display one or more images, messages, instructions, etc., in response to data received from the processor **202**. The display **212** may be implemented as any suitable type of display, and may facilitate user interactions with the UAV **200**. For example, the display **212** may be implemented as a capacitive touch screen display, a resistive touch screen display, a standard display (a non-touch display), etc. In various aspects, the display **212** may be configured to work in conjunction with the processor **202** to detect user inputs upon a user selecting a displayed interactive icon or other graphic, to identify user selections of objects displayed via the display **212**, etc. Additionally or alternatively, information displayed via the display **212** may be in the form of audible announcements made via the speaker/microphone **214**.

The memory **216** may be a computer-readable non-transitory storage device that may include any suitable combination of volatile memory (e.g., a random access memory or non-volatile memory). The memory **216** may be configured

to store instructions executable on the processor **202**, such as the various modules illustrated in FIG. **2** and further discussed below.

The navigation module **218** in the memory **216** may be configured to store instructions that, when executed by the processor **202**, cause the processor **202** to control the speed, direction, route, and/or altitude of the UAV **200**. For example, executable instructions stored in the navigation module **218** may enable the processor **202** to determine a destination specified as geographic location coordinates received as part of a command via the communication unit **208**, to determine a current geographic location of the UAV **200** via the location acquisition unit **206**, and/or to execute the appropriate controls to maneuver the UAV **200** to the destination.

In some aspects, navigation of the UAV **200** may be performed with the assistance of one or more individuals controlling the UAV **200**. For example, personnel associated with the central monitoring system **106** may use image and/or video captured by the camera **210** as feedback and manually direct the UAV **200**. In other aspects, navigation may be performed by the UAV **200** autonomously or semi-autonomously (i.e., with minimal assistance from individuals). For example, executable instructions stored in the navigation module **218** may enable the processor **202** to utilize image and/or video captured by the camera **210** and to analyze the image and/or video in accordance with any suitable image recognition, object recognition, collision-avoidance, detect-and-avoid, and/or machine vision algorithms. The UAV **200** may use the outcome of such analyses to complete a requested navigational task.

The data collection module **220** in the memory **216** may be configured to store instructions that, when executed by the processor **202** to collect data associated with one or more locations in which the UAV **200** is dispatched or otherwise directed. Similar to the navigation processes described above, the UAV **200** may likewise perform data collection processes via manually, autonomously, or semi-autonomously. Data may be collected, for example, via one or more of the sensor array **204**, the location acquisition unit **206**, and/or the camera **210**.

III. Exemplary Method for Using Data Collected from UAVS to Pre-Generate Claims for Insured Approval

FIG. **3** depicts a flow diagram of an exemplary method **300** for using data collected from UAVs to pre-generate claims for insured approval. The method **300** may include one or more blocks, routines or functions in the form of computer executable instructions that are stored in a tangible computer-readable memory (e.g., **108B** of FIG. **1**) and executed using a processor (e.g., **108A** of FIG. **1**).

The method **300** may begin by receiving drone data associated with an insurance-related event (block **302**). The drone data may be received from one or more UAVs (also called drones), such as the one or more UAVs **104A-104D** shown in FIG. **1**. The drone data may include image data, video data, audio data, and/or other data related to the insurance-related event. The drone data may be generated, captured, collected, or gathered by the one or more UAVs before, during, and/or after the insurance-related event. The drone data may be collected by the UAVs via one or more sensors, cameras, imaging devices, audio or visual recording devices, and/or other devices that are part of or mounted on the UAVs. The drone data may be received via wireless communication or data transmission, for example.

In general, the insurance-related event may be any event in which damages are incurred on an insured asset. The insured asset may be a vehicle, a home, a real property,

and/or other property. As such, damages incurred on the insured asset may be, for example, damages to a vehicle as a result of a collision, crash, or disaster, damages to a home as a result of fire, flood, or theft, damages to a real property as a result of a severe weather occurrence or a natural disaster (e.g., a hurricane, a tornado, an earthquake, etc.), etc.

As an example, the insurance-related event may be a vehicle collision or crash involving an insured driver or vehicle covered by an insurance policy issued by an insurance provider. Accordingly, the receive drone data may include various images, videos, audios, and/or other data collected by the one or more UAVs before, during, and/or after the vehicle collision or crash.

To collect data, the one or more UAVs may first identify vehicles involved at the scene of the vehicle collision or crash. Afterward, the one or more UAVs may capture images, videos, and/or audios of the vehicles involved (e.g., impact points, crash noises, license plate numbers, extent of vehicle damages, etc.). The one or more UAVs may also capture aerial image and/or video data of the scene of the vehicle collision or crash at a predetermined or otherwise established elevation. These aerial image and/or video data may reveal details associated with the scene of the vehicle collision or crash, such as the type of roads, road lighting conditions, current traffic conditions, the time of day, weather conditions, etc. Further, the one or more UAVs may perform interviews with drivers, passengers, witnesses, and/or other persons involved in the vehicle collision or crash. For example, the one or more UAVs may provide prompts and/or instructions, and then record responses to the prompts as audio and/or video data.

Next, the method **300** analyzes the received drone data to estimate the extent of damages incurred as a result of the insurance-related event (block **304**). With reference to the vehicle collision or crash example above, the method **300** may analyze any or all of the received drone data to estimate or determine the extent of damages to the vehicle and/or injuries to vehicle occupants (e.g., drivers, passenger, etc.) as a result of the vehicle collision or crash.

The method **300** then generates an estimated insurance claim for the insurance-related event (block **306**). Here, the method **300** generates an insurance claim estimate for the insured asset based upon the extent of damages to the insured asset, as determined from the analysis of the drone data in block **304**. Continuing with the vehicle collision or crash example, the method **300** may generate an estimated insurance claim for the collision or crash based upon the estimated extent of damages to the vehicle and/or injuries to the vehicle occupants, as determined from the drone data analysis.

The method **300** may also send the estimated insurance claim for insured approval (block **308**). In particular, the method **300** may transmit the estimated insurance claim, via wireless communication or data transmission, to a computing device (e.g., the mobile device **102** in FIG. **1**) associated with an insured individual or an owner of the insured asset in order to facilitate the process of reviewing, approving, and/or modifying the estimated insurance claim. This allows for quicker claim handling in the sense that the insured individual may quickly review, approve, and/or modify the estimated insurance claim on his or her mobile or other computing device, and then have his or her insurance policy premium, rate, reward, or discount adjusted or updated based upon the approved estimated insurance claim.

IV. Exemplary Method

In one aspect, a computer-implemented method of using drone data to pre-generate insurance claims may be provided. The method may include (1) receiving, via a network, drone data from one or more UAVs, the drone data including one or more of image data, video data, or audio data associated with an insurance-related event in which damage is incurred on an insured asset; (2) analyzing, by one or more processors, the drone data to estimate an extent of damage incurred on the insured asset; (3) generating, by one or more processors, an estimated insurance claim for the insured asset based upon the estimated extent of damage incurred on the insured asset; and/or (4) transmitting, via a network (such as via wireless communication or data transmission), the estimated insurance claim to a mobile device (or other computing device) an owner of the insured asset for their review and approval of the estimated insurance claim. The method may include additional, fewer, or alternate actions, including those discussed elsewhere herein, and/or may be implemented via one or more local or remote processors, and/or via computer-executable instructions stored on non-transitory computer-readable medium or media.

The method may further include (1) receiving, via a network, approval of or modification to the estimated insurance claim from the owner of the insured asset; and (2) adjusting, by one or more processors, one or more of a premium, a rate, a reward, or a discount for an insurance policy associated with the insured asset based upon the estimated insurance claim.

The insured asset may be a vehicle and the insurance-related event may be a vehicle collision or crash in which damage is incurred on the vehicle. Accordingly, analyzing the drone data to estimate the extent of damage may include estimating damages to the vehicle or injuries to vehicle occupants as a result of the vehicle collision or crash. Further, generating the estimated insurance claim may include generating an estimated insurance claim for the vehicle based upon the estimated damages to the vehicle or injuries to vehicle occupants.

The insured asset may also be one or more of a vehicle, home, real property, or other property. As such, the insurance-related event may be a severe weather condition including one or more of a hurricane, tornado, thunderstorm, windstorm, or hailstorm that causes damage to one or more of the vehicle, home, real property, or other property. The insurance-related event may also be an incident in which one or more of wind damage, water damage, fire damage, theft damage, hail damage, or earthquake damage is incurred on one or more of the vehicle, home, real property, or other property.

V. Exemplary Computer System

In one aspect, a computer system for using drone data to pre-generate insurance claims may be provided. The computer system may include a data repository and a server including a memory having instructions for execution on one or more processors. The instructions, when executed by the one or more processors, may cause the server to receive, via a network, drone data from one or more UAVs, the drone data including one or more of image data, video data, or audio data associated with an insurance-related event in which damage is incurred on an insured asset; store the drone data in the data repository; analyze the drone data in the data repository to estimate an extent of damage incurred on the insured asset; generate an estimated insurance claim for the insured asset based upon the estimated extent of damage incurred on the insured asset; and/or transmit, via a communication network (such as via wireless communica-

tion or data transmission), the estimated insurance claim to a mobile or other computing device of an owner of the insured asset for their review and approval of the estimated insurance claim. The computer system may include additional, fewer, or alternate instructions for execution on the one or more processors, including those discussed elsewhere herein.

The instructions, when executed by the one or more processors, may further cause the server to receive, via a network, approval of or modification to the estimated insurance claim from the owner of the insured asset; and/or adjust, by one or more processors, one or more of a premium, a rate, a reward, or a discount for an insurance policy associated with the insured asset based upon the estimated insurance claim.

The insured asset may be a vehicle and the insurance-related event may be a vehicle collision or crash in which damage is incurred on the vehicle. Accordingly, the instructions of the server, when executed by the one or more processors to analyze the drone data to estimate the extent of damage may include instructions to estimate damages to the vehicle or injuries to vehicle occupants as a result of the vehicle collision or crash. Further, the instructions of the server, when executed by the one or more processors to generate the estimated insurance claim may include instructions to generate an estimated insurance claim for the vehicle based upon the estimated damages to the vehicle or injuries to vehicle occupants.

The insured asset may also be one or more of a vehicle, home, real property, or other property. As such, the insurance-related event may be a severe weather condition including one or more of a hurricane, tornado, thunderstorm, windstorm, or hailstorm that causes damage to one or more of the vehicle, home, real property, or other property. The insurance-related event may also be an incident in which one or more of wind damage, water damage, fire damage, theft damage, hail damage, or earthquake damage is incurred on one or more of the vehicle, home, real property, or other property.

VI. Exemplary Non-Transitory Storage Medium

In one aspect, a non-transitory computer-readable storage medium including computer-readable instructions to be executed on one or more processors of a system for using drone data to pre-generate insurance claims may be provided. The instructions when executed may cause the one or more processors to receive, via a network, drone data from one or more UAVs, the drone data including one or more of image data, video data, or audio data associated with an insurance-related event in which damage is incurred on an insured asset; analyze the drone data to estimate an extent of damage incurred on the insured asset; generate an estimated insurance claim for the insured asset based upon the estimated extent of damage incurred on the insured asset; and/or transmit, via a network, the estimated insurance claim to a mobile device (or other computing device) of an owner of the insured asset, such as via wireless communication or data transmission, for their review and approval of the estimated insurance claim. The non-transitory computer-readable storage memory may include additional, fewer, or alternate computer-readable instructions, including those discussed elsewhere herein.

The instructions that, when executed, may further cause the one or more processors to receive, via a network, approval of or modification to the estimated insurance claim from the owner of the insured asset; and/or adjust one or more of a premium, a rate, a reward, or a discount for an

insurance policy associated with the insured asset based upon the estimated insurance claim.

The insured asset may be a vehicle and the insurance-related event may be a vehicle collision or crash in which damage is incurred on the vehicle. Accordingly, the instructions to analyze the drone data to estimate the extent of damage may include estimating damages to the vehicle or injuries to vehicle occupants as a result of the vehicle collision or crash. Further, the instructions to generate the estimated insurance claim may include generating an estimated insurance claim for the vehicle based upon the estimated damages to the vehicle or injuries to vehicle occupants.

VII. Exemplary Computing Environment

FIG. 4 is a block diagram of an exemplary computing environment for a system 400 having a computing device 401 that may be used to implement the systems and methods described herein. The computing device 401 may be a computing device (e.g., a smart phone, a tablet computer, a laptop computer, a Wi-Fi-enabled device, etc.), a server, or other types of computing or mobile devices. Processor systems similar or identical to the system 400 may be used to implement and execute the exemplary system of FIG. 1, the exemplary UAV system of FIG. 2, the exemplary method of FIG. 3, and the like. Although the system 400 is described below as including a plurality of peripherals, interfaces, chips, memories, etc., one or more of those elements may be omitted from other exemplary processor systems used to implement and execute the exemplary system 100. Also, other components may be added.

As shown in FIG. 4, the computing device 401 may include a processor 402 that is coupled to an interconnection bus 404. The processor 402 may include a register set or register space 406, which is depicted in FIG. 4 as being entirely on-chip, but which could alternatively be located entirely or partially off-chip and directly coupled to the processor 402 via dedicated electrical connections and/or via the interconnection bus 404. The processor 402 may be any suitable processor, processing unit or microprocessor. Although not shown in FIG. 4, the computing device 401 may be a multi-processor device and, thus, may include one or more additional processors that are identical or similar to the processor 402 and that are communicatively coupled to the interconnection bus 404.

The processor 402 of FIG. 4 may be coupled to a chipset 408, which may include a memory controller 410 and a peripheral input/output (I/O) controller 412. As is well known, a chipset typically provides I/O and memory management functions, as well as a plurality of general purpose and/or special purpose registers, timers, etc. that are accessible or used by one or more processors coupled to the chipset 408. The memory controller 410 performs functions that enable the processor 402 (or processors if there are multiple processors) to access a system memory 414 and a mass storage memory 416, that may include either or both of an in-memory cache (e.g., a cache within the memory 414) or an on-disk cache (e.g., a cache within the mass storage memory 416).

The system memory 414 may include any desired type of volatile and/or non-volatile memory such as, for example, static random access memory (SRAM), dynamic random access memory (DRAM), flash memory, read-only memory (ROM), etc. The mass storage memory 416 may include any desired type of mass storage device. For example, if the computing device 401 is used to implement an application 418 having an API 419 (including functions and instructions as described by the method 300 of FIG. 3), the mass storage

memory 416 may include a hard disk drive, an optical drive, a tape storage device, a solid-state memory (e.g., a flash memory, a RAM memory, etc.), a magnetic memory (e.g., a hard drive), or any other memory suitable for mass storage. As used herein, the terms module, block, function, operation, procedure, routine, step, and method refer to tangible computer program logic or tangible computer executable instructions that provide the specified functionality to the computing device 401 and the system 400. Thus, a module, block, function, operation, procedure, routine, step, and method may be implemented in hardware, firmware, and/or software. In one embodiment, program modules and routines (e.g., the application 418, the API 419, etc.) are stored in mass storage memory 416, loaded into system memory 414, and executed by a processor 402 or may be provided from computer program products that are stored in tangible computer-readable storage mediums (e.g., RAM, hard disk, optical/magnetic media, etc.).

The peripheral I/O controller 410 may perform functions that enable the processor 402 to communicate with peripheral input/output (I/O) devices 422 and 424, a network interface 426, a local network transceiver 427, a cellular network transceiver 428, and a GPS transceiver 429 via the network interface 426. The I/O devices 422 and 424 may be any desired type of I/O device such as, for example, a keyboard, a display (e.g., a liquid crystal display (LCD), a cathode ray tube (CRT) display, etc.), a navigation device (e.g., a mouse, a trackball, a capacitive touch pad, a joystick, etc.), etc. The cellular telephone transceiver 428 may be resident with the local network transceiver 427. The local network transceiver 427 may include support for a Wi-Fi network, Bluetooth, Infrared, or other wireless data transmission protocols.

In other embodiments, one element may simultaneously support each of the various wireless protocols employed by the computing device 401. For example, a software-defined radio may be able to support multiple protocols via downloadable instructions. In operation, the computing device 401 may be able to periodically poll for visible wireless network transmitters (both cellular and local network) on a periodic basis. Such polling may be possible even while normal wireless traffic is being supported on the computing device 401. The network interface 426 may be, for example, an Ethernet device, an asynchronous transfer mode (ATM) device, an 802.11 wireless interface device, a DSL modem, a cable modem, a cellular modem, etc., that enables the system 400 to communicate with another computer system having at least the elements described in relation to the system 100.

While the memory controller 412 and the I/O controller 410 are depicted in FIG. 4 as separate functional blocks within the chipset 408, the functions performed by these blocks may be integrated within a single integrated circuit or may be implemented using two or more separate integrated circuits. The system 400 may also implement the application 418 on remote computing devices 430 and 432. The remote computing devices 430 and 432 may communicate with the computing device 401 over an Ethernet link 434. In some embodiments, the application 418 may be retrieved by the computing device 401 from a cloud computing server 436 via the Internet 438. When using the cloud computing server 436, the retrieved application 418 may be programmatically linked with the computing device 401. The application 418 may be a Java® applet executing within a Java® Virtual Machine (JVM) environment resident in the computing device 401 or the remote computing devices 430, 432. The application 418 may also be “plug-ins” adapted to execute in

a web-browser located on the computing devices 401, 430, and 432. In some embodiments, the application 418 may communicate with backend components 440 such as the central monitoring system 106, and the insurance server 108 via the Internet 438.

The system 400 may include, but is not limited to, any combination of a LAN, a MAN, a WAN, a mobile, a wired or wireless network, a private network, or a virtual private network. Moreover, while only two remote computing devices 430 and 432 are illustrated in FIG. 4 to simplify and clarify the description, it is understood that any number of client computers are supported and may be in communication within the system 400.

Additionally, certain embodiments are described herein as including logic or a number of components, modules, or mechanisms. Modules may constitute either software modules (e.g., code or instructions embodied on a machine-readable medium or in a transmission signal, wherein the code is executed by a processor) or hardware modules. A hardware module is tangible unit capable of performing certain operations and may be configured or arranged in a certain manner. In exemplary embodiments, one or more computer systems (e.g., a standalone, client or server computer system) or one or more hardware modules of a computer system (e.g., a processor or a group of processors) may be configured by software (e.g., an application or application portion) as a hardware module that operates to perform certain operations as described herein.

In various embodiments, a hardware module may be implemented mechanically or electronically. For example, a hardware module may comprise dedicated circuitry or logic that is permanently configured (e.g., as a special-purpose processor, such as a field programmable gate array (FPGA) or an application-specific integrated circuit (ASIC)) to perform certain operations. A hardware module may also comprise programmable logic or circuitry (e.g., as encompassed within a general-purpose processor or other programmable processor) that is temporarily configured by software to perform certain operations. It will be appreciated that the decision to implement a hardware module mechanically, in dedicated and permanently configured circuitry, or in temporarily configured circuitry (e.g., configured by software) may be driven by cost and time considerations.

Accordingly, the term “hardware module” should be understood to encompass a tangible entity, be that an entity that is physically constructed, permanently configured (e.g., hardwired), or temporarily configured (e.g., programmed) to operate in a certain manner or to perform certain operations described herein. As used herein, “hardware-implemented module” refers to a hardware module. Considering embodiments in which hardware modules are temporarily configured (e.g., programmed), each of the hardware modules need not be configured or instantiated at any one instance in time. For example, where the hardware modules comprise a general-purpose processor configured using software, the general-purpose processor may be configured as respective different hardware modules at different times. Software may accordingly configure a processor, for example, to constitute a particular hardware module at one instance of time and to constitute a different hardware module at a different instance of time.

Hardware modules may provide information to, and receive information from, other hardware modules. Accordingly, the described hardware modules may be regarded as being communicatively coupled. Where multiple of such hardware modules exist contemporaneously, communications may be achieved through signal transmission (e.g.,

over appropriate circuits and buses) that connect the hardware modules. In embodiments in which multiple hardware modules are configured or instantiated at different times, communications between such hardware modules may be achieved, for example, through the storage and retrieval of information in memory structures to which the multiple hardware modules have access. For example, one hardware module may perform an operation and store the output of that operation in a memory device to which it is communicatively coupled. A further hardware module may then, at a later time, access the memory device to retrieve and process the stored output. Hardware modules may also initiate communications with input or output devices, and may operate on a resource (e.g., a collection of information).

The various operations of exemplary methods described herein may be performed, at least partially, by one or more processors that are temporarily configured (e.g., by software) or permanently configured to perform the relevant operations. Whether temporarily or permanently configured, such processors may constitute processor-implemented modules that operate to perform one or more operations or functions. The modules referred to herein may, in some exemplary embodiments, comprise processor-implemented modules.

Similarly, the methods or routines described herein may be at least partially processor-implemented. For example, at least some of the operations of a method may be performed by one or more processors or processor-implemented hardware modules. The performance of certain of the operations may be distributed among the one or more processors, not only residing within a single machine, but deployed across a number of machines. In some example embodiments, the processor or processors may be located in a single location (e.g., within a home environment, an office environment or as a server farm), while in other embodiments the processors may be distributed across a number of locations.

The one or more processors may also operate to support performance of the relevant operations in a “cloud computing” environment or as a “software as a service” (SaaS). For example, at least some of the operations may be performed by a group of computers (as examples of machines including processors), these operations being accessible via a network (e.g., the Internet) and via one or more appropriate interfaces (e.g., application program interfaces (APIs)).

The performance of certain of the operations may be distributed among the one or more processors, not only residing within a single machine, but deployed across a number of machines. In some exemplary embodiments, the one or more processors or processor-implemented modules may be located in a single geographic location (e.g., within a home environment, an office environment, or a server farm). In other exemplary embodiments, the one or more processors or processor-implemented modules may be distributed across a number of geographic locations.

Some portions of this specification are presented in terms of algorithms or symbolic representations of operations on data stored as bits or binary digital signals within a machine memory (e.g., a computer memory). These algorithms or symbolic representations are examples of techniques used by those of ordinary skill in the data processing arts to convey the substance of their work to others skilled in the art. As used herein, an “algorithm” is a self-consistent sequence of operations or similar processing leading to a desired result. In this context, algorithms and operations involve physical manipulation of physical quantities. Typically, but not necessarily, such quantities may take the form of electrical, magnetic, or optical signals capable of being

stored, accessed, transferred, combined, compared, or otherwise manipulated by a machine. It is convenient at times, principally for reasons of common usage, to refer to such signals using words such as “data,” “content,” “bits,” “values,” “elements,” “symbols,” “characters,” “terms,” “numbers,” “numerals,” or the like. These words, however, are merely convenient labels and are to be associated with appropriate physical quantities.

Unless specifically stated otherwise, discussions herein using words such as “processing,” “computing,” “calculating,” “determining,” “presenting,” “displaying,” or the like may refer to actions or processes of a machine (e.g., a computer) that manipulates or transforms data represented as physical (e.g., electronic, magnetic, or optical) quantities within one or more memories (e.g., volatile memory, non-volatile memory, or a combination thereof), registers, or other machine components that receive, store, transmit, or display information.

As used herein any reference to “some embodiments” or “an embodiment” means that a particular element, feature, structure, or characteristic described in connection with the embodiment is included in at least one embodiment. The appearances of the phrase “in some embodiments” in various places in the specification are not necessarily all referring to the same embodiment.

Some embodiments may be described using the expression “coupled” and “connected” along with their derivatives. For example, some embodiments may be described using the term “coupled” to indicate that two or more elements are in direct physical or electrical contact. The term “coupled,” however, may also mean that two or more elements are not in direct contact with each other, but yet still co-operate or interact with each other. The embodiments are not limited in this context.

Further, the Figures depict preferred embodiments of a system and method for using data collected from UAVs to pre-generate claims for insured approval for purposes of illustration only. One skilled in the art will readily recognize from the following discussion that alternative embodiments of the structures and methods illustrated herein may be employed without departing from the principles described herein.

Upon reading this disclosure, those of skill in the art will appreciate still additional alternative structural and functional designs for a system and a process for using data collected from UAVs to pre-generate claims for insured approval through the disclosed principles herein. Thus, while particular embodiments and applications have been illustrated and described, it is to be understood that the disclosed embodiments are not limited to the precise construction and components disclosed herein. Various modifications, changes and variations, which will be apparent to those skilled in the art, may be made in the arrangement, operation and details of the method and apparatus disclosed herein without departing from the spirit and scope defined in the appended claims.

With the foregoing, an insurance customer may opt into a rewards, insurance discount, or other type of program. After the insurance customer provides their affirmative consent, an insurance provider drone or UAV may collect image data of insured assets after (and/or before) an insurance-related event, including those events discussed elsewhere herein. In return, risk averse drivers, and/or vehicle or home owners may receive discounts or insurance cost savings related to auto, home, and other types of insurance from the insurance provider.

In one aspect, drone or UAV data, and/or other data, including the types of data discussed elsewhere herein, may be collected or received by an insurance provider remote server, such as via direct or indirect wireless communication or data transmission from a drone or UAV, after a customer affirmatively consents or otherwise opts into an insurance discount, reward, or other program. The insurance provider may then analyze the data received with the customer’s permission to provide benefits to the customer. As a result, risk averse customers may receive insurance discounts or other insurance cost savings based upon data that reflects low risk behavior and/or technology that mitigates or prevents risk to (i) insured assets, such as vehicles or homes, and/or (ii) vehicle operators or passengers, or home occupants.

The present embodiments may also facilitate risk assessment and premium determination for vehicle or home insurance policies. For instance, a consumer may opt-in to a rewards program that rewards them, such as in the form of insurance discounts, for sharing data related to their vehicle and/or home features with an insurance provider, both before and after an insurance-related event. Also, more efficient online insurance claim handling and/or processing may be provided, as well as proposed insurance claim pre-generation.

The patent claims at the end of this patent application are not intended to be construed under 35 U.S.C. § 112(f) unless traditional means-plus-function language is expressly recited, such as “means for” or “step for” language being explicitly recited in the claim(s).

What is claimed:

1. A computer-implemented method of using drone data to pre-generate insurance claims, the method comprising:
 - receiving, by one or more processors, a report of an insurance-related event including a location of an insured asset;
 - directing, by the one or more processors, a plurality of drones to the location of the insured asset to collect drone data in response to receiving the report, including directing a mothership drone to the location of the insured asset which directs one or more other drones to the location;
 - receiving, via a network, the drone data from the plurality of drones, the drone data including one or more of image data, video data, or audio data associated with the insurance-related event in which damage is incurred on the insured asset;
 - analyzing, by one or more processors, the drone data to estimate an extent of damage incurred on the insured asset;
 - generating, by one or more processors, an estimated insurance claim for the insured asset based upon the estimated extent of damage incurred on the insured asset; and
 - transmitting, via a network, the estimated insurance claim to a mobile device of an owner of the insured asset for their review and approval of the estimated insurance claim.
2. The computer-implemented method of claim 1, further comprising:
 - receiving, via a network, approval of or modification to the estimated insurance claim from the owner of the insured asset; and
 - adjusting, by one or more processors, one or more of a premium, a rate, a reward, or a discount for an insurance policy associated with the insured asset based upon the estimated insurance claim.

3. The computer-implemented method of claim 1, wherein the insured asset is a vehicle and the insurance-related event is a vehicle collision or crash in which damage is incurred on the vehicle.

4. The computer-implemented method of claim 3, wherein analyzing the drone data to estimate the extent of damage includes estimating damages to the vehicle or injuries to vehicle occupants as a result of the vehicle collision or crash.

5. The computer-implemented method of claim 4, wherein generating the estimated insurance claim includes generating an estimated insurance claim for the vehicle based upon the estimated damages to the vehicle or injuries to vehicle occupants.

6. The computer-implemented method of claim 1, wherein the insured asset is one or more of a vehicle, home, real property, or other property.

7. The computer-implemented method of claim 6, wherein the insurance-related event is a severe weather condition including one or more of a hurricane, tornado, thunderstorm, windstorm, or hailstorm that causes damage to one or more of the vehicle, home, real property, or other property.

8. The computer-implemented method of claim 6, wherein the insurance-related event is an incident in which one or more of wind damage, water damage, fire damage, theft damage, hail damage, or earthquake damage is incurred on one or more of the vehicle, home, real property, or other property.

9. A non-transitory computer-readable storage medium including computer-readable instructions to be executed on one or more processors of a system for using drone data to pre-generate insurance claims, the instructions when executed causing the one or more processors to:

receive, via a network, a report of an insurance-related event including a location of an insured asset;

direct a plurality of drones to the location of the insured asset to collect drone data in response to receiving the report, including direct a mothership drone to the location of the insured asset which directs one or more other drones to the location;

receive, via the network, the drone data from the plurality of drones, the drone data including one or more of image data, video data, or audio data associated with the insurance-related event in which damage is incurred on the insured asset;

analyze the drone data to estimate an extent of damage incurred on the insured asset;

generate an estimated insurance claim for the insured asset based upon the estimated extent of damage incurred on the insured asset; and

transmit, via a network, the estimated insurance claim to a mobile device of an owner of the insured asset for their review and approval of the estimated insurance claim.

10. The non-transitory computer-readable storage medium of claim 9, further comprising instructions that, when executed, cause the one or more processors to:

receive, via a network, approval of or modification to the estimated insurance claim from the owner of the insured asset; and

adjust one or more of a premium, a rate, a reward, or a discount for an insurance policy associated with the insured asset based upon the estimated insurance claim.

11. The non-transitory computer-readable storage medium of claim 9, wherein the insured asset is a vehicle

and the insurance-related event is a vehicle collision or crash in which damage is incurred on the vehicle.

12. The non-transitory computer-readable storage medium of claim 11, wherein the instructions to analyze the drone data to estimate the extent of damage include estimating damages to the vehicle or injuries to vehicle occupants as a result of the vehicle collision or crash.

13. The non-transitory computer-readable storage medium of claim 12, wherein the instructions to generate the estimated insurance claim include generating an estimated insurance claim for the vehicle based upon the estimated damages to the vehicle or injuries to vehicle occupants.

14. A computer system for using drone data to pre-generate insurance claims, the system comprising:

a data repository; and

a server, including a memory having instructions for execution on one or more processors, wherein the instructions, when executed by the one or more processors, cause the server to:

receive, via a network, a report of an insurance-related event including a location of an insured asset;

direct a plurality of drones to the location of the insured asset to collect drone data in response to receiving the report, including direct a mothership drone to the location of the insured asset which directs one or more other drones to the location;

receive, via the network, the drone data from the plurality of drones, the drone data including one or more of image data, video data, or audio data associated with the insurance-related event in which damage is incurred on the insured asset;

store the drone data in the data repository; analyze the drone data in the data repository to estimate an extent of damage incurred on the insured asset; generate an estimated insurance claim for the insured asset based upon the estimated extent of damage incurred on the insured asset; and

transmit, via a network, the estimated insurance claim to a mobile device of an owner of the insured asset for their review and approval of the estimated insurance claim.

15. The computer system of claim 14, wherein the instructions of the server, when executed by the one or more processors, further cause the server to:

receive, via a network, approval of or modification to the estimated insurance claim from the owner of the insured asset; and

adjust one or more of a premium, a rate, a reward, or a discount for an insurance policy associated with the insured asset based upon the estimated insurance claim.

16. The computer system of claim 14, wherein the insured asset is a vehicle and the insurance-related event is a vehicle collision or crash in which damage is incurred on the vehicle.

17. The computer system of claim 16, wherein the instructions of the server, when executed by the one or more processors to analyze the drone data to estimate the extent of damage further include instructions to estimate damages to the vehicle or injuries to vehicle occupants as a result of the vehicle collision or crash.

18. The computer system of claim 17, wherein the instructions of the server, when executed by the one or more processors to generate the estimated insurance claim further include instructions to generate an estimated insurance claim for the vehicle based upon the estimated damages to the vehicle or injuries to vehicle occupants.

19. The computer system of claim 14, wherein the insured asset is one or more of a vehicle, home, real property, or other property.

20. The computer system of claim 19, wherein the insurance-related event is a severe weather condition including one or more of a hurricane, tornado, thunderstorm, windstorm, or hailstorm that causes damage to one or more of the vehicle, home, real property, or other property. 5

21. The computer system of claim 19, wherein the insurance-related event is an incident in which one or more of wind damage, water damage, fire damage, theft damage, hail damage, or earthquake damage is incurred on one or more of the vehicle, home, real property, or other property. 10

* * * * *